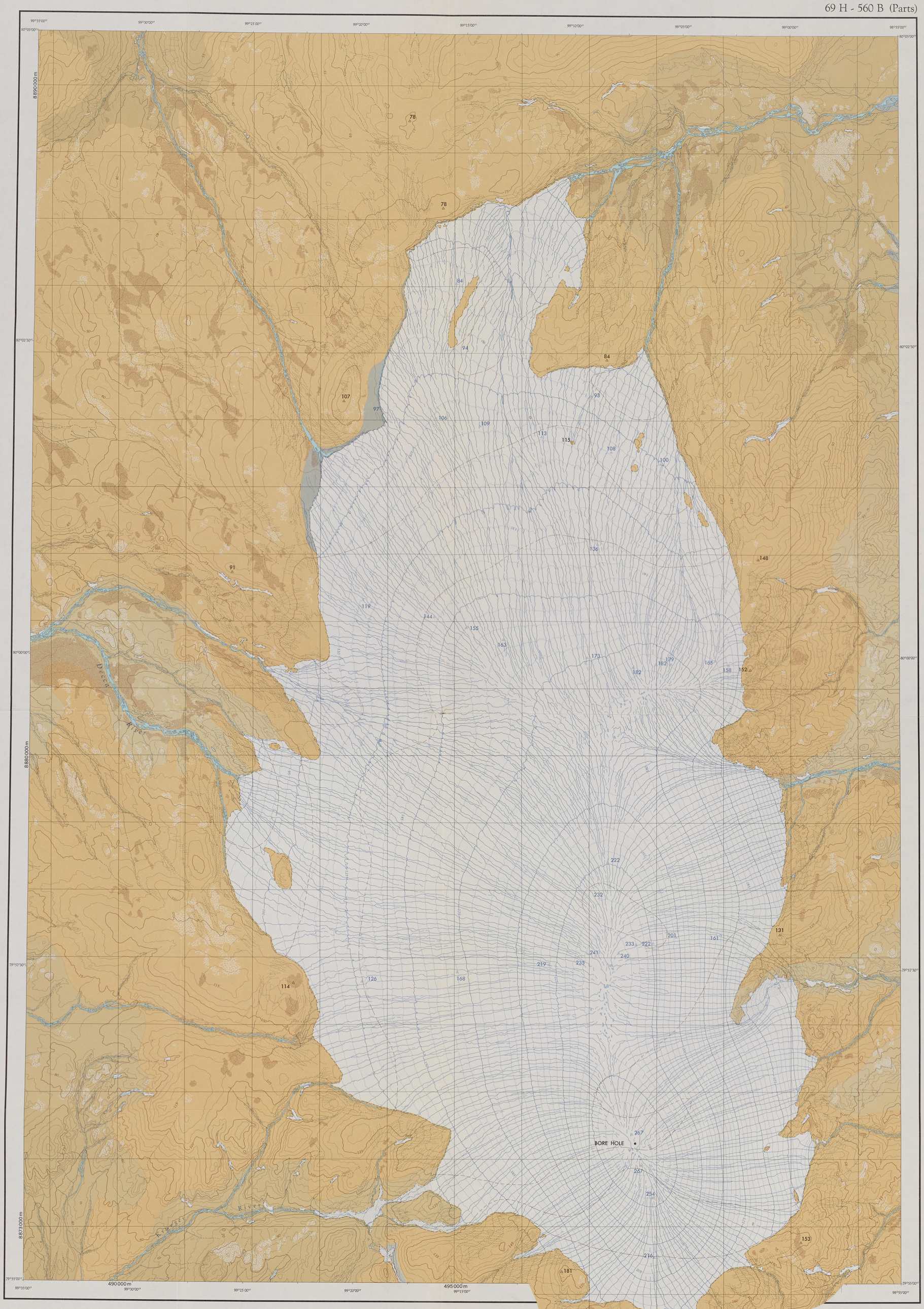

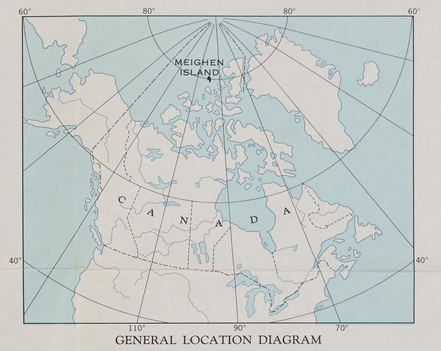

GENERAL LOCATION DIAGRAM

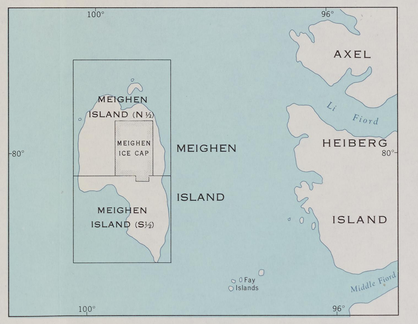

LEGEND

Horizontal control points: on land 152
on ice 241

Lakes: perennial
intermittent

Rivers

Streams: perennial
divided
intermittent
relic, marginal; superimposed

River bed with channels

Contours: on land
on snow and ice
beneath the ice cap; calculated position
beneath the ice cap; assumed position
Depression

Ice cap and snow banks

Till areas

Sand, gravel, coarse pebbles

Mud and silt

Dirt covered ice

Nunatak

Polygons

Stone circles

Bore hole through ice cap, 1965. Ice thickness 121.2 metres.

Compiled, 1965, by the SURVEYS AND MAPPING BRANCH, DEPARTMENT OF MINES AND TECHNICAL SURVEYS, from aerial photographs taken August 5, 1960. Printed 1965.

Elevations in metres above mean sea level.

MEIGHEN ICE CAP

DISTRICT OF FRANKLIN
NORTHWEST TERRITORIES

SCALE 1:25,000

Metres 1000 500 0 1000 2000 Metres

CONTOUR INTERVAL 5 METRES
North American Datum 1927

Some names on this map are not yet official. Corrections or additions are invited by the Surveys and Mapping Branch.

The daily change of the north magnetic pole, renders the magnetic compass useless in this area. The 1965 magnetic declination at the centre of this map is 150° west, annual change 20′ decreasing.

DR. COLIN BULL
DEPARTMENT OF GEOLOGY
THE OHIO STATE UNIVERSITY
125 SOUTH OVAL DRIVE
COLUMBUS, OHIO 43210