UNITED STATES
DEPARTMENT OF THE INTERIOR
GEOLOGICAL SURVEY

# FREYBERG MOUNTAINS

ANTARCTICA
1:250,000 RECONNAISSANCE SERIES

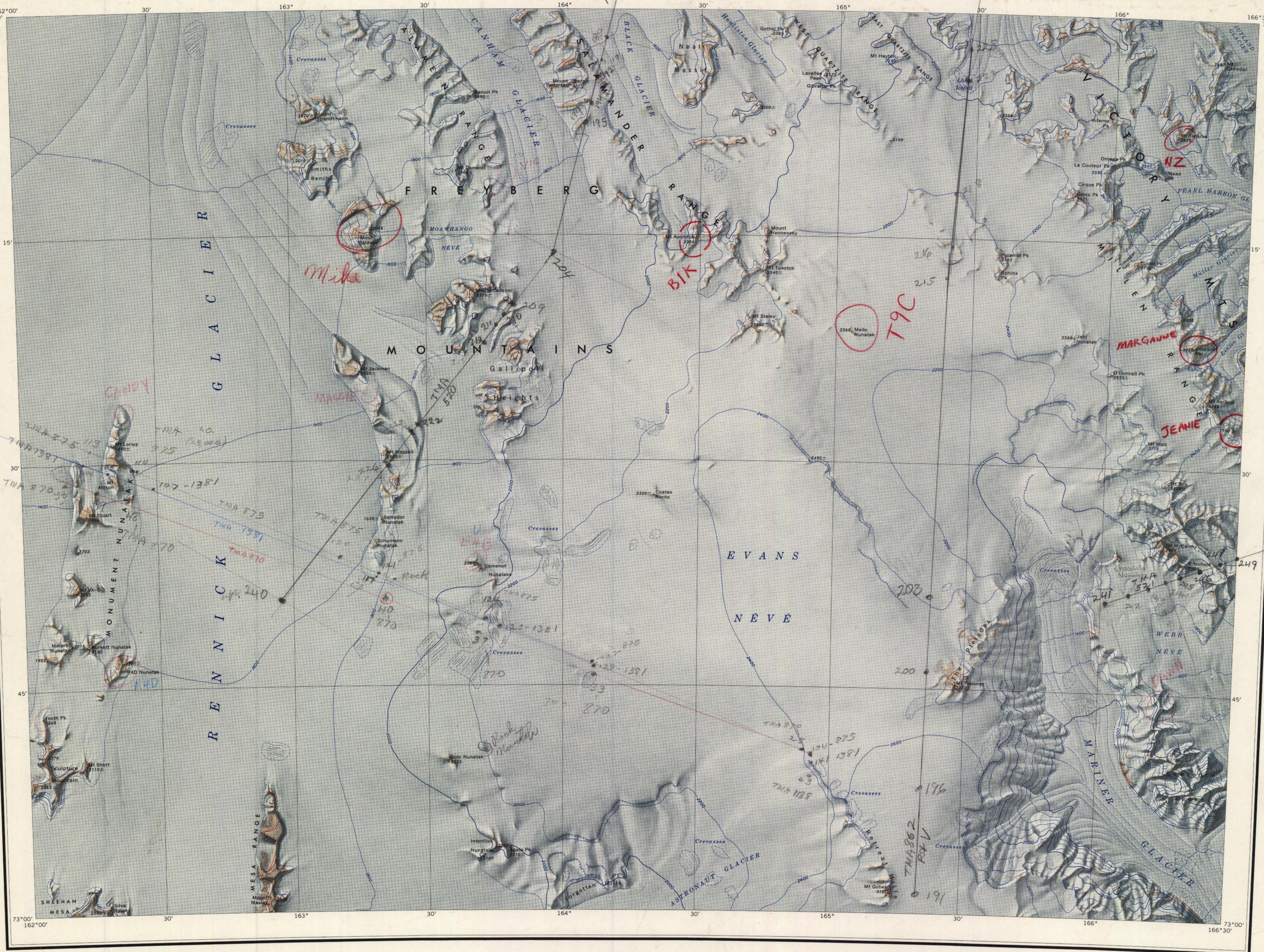


CONVERSION SCALE
Meters Feet

Mapped, edited, and published by the U. S. Geological Survey in cooperation with the National Science Foundation

Control by U. S. Geological Survey

Compiled in 1967 from U. S. Navy tricamera aerial photographs taken 1960–1964

Names approved by U. S. Board on Geographic Names

Absence of the crevasse symbol does not necessarily indicate a crevasse-free area

COMPILATION DIAGRAM

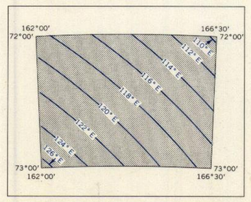


Photogrammetric compilation

Isogonic lines compiled from U.S.N.O.O. Chart 1706 S, 1965

SCALE 1:250,000

5 0 5 10 15 20 Statute Miles

5 0 5 10 15 20 25 30 Kilometers

5 0 5 10 15 Nautical Miles

Lambert Conformal Conic Projection—Standard Parallels 72°40′ and 75°20′
CONTOUR INTERVAL 200 METERS—DATUM IS MEAN SEA LEVEL

LEGEND

Contour lines
(definite)
(approximate)
(conjectural)
Cliff or escarpment
Steep slope
Small hillocks
Intersected control stations
Photogrammetric elevations
Ice thickness

Ice area | Ice-free area

.321 | .321
.2150± | .2150±
84

Astro control station
Survey control stations
Traverse route with spot height
Ridge line
Glacier
Crevasses
Coastline under ice (definite; indefinite)
Ice shelf
Icebergs
Fast or bay ice

△1041 ▲Signal
.111

LOCATION DIAGRAM

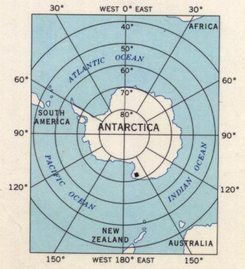


INDEX TO ADJOINING SHEETS

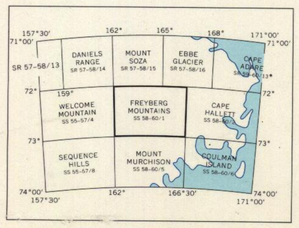


Sheet numbering system based on International Map of the World

INTERIOR—GEOLOGICAL SURVEY, WASHINGTON, D. C.—1969

FREYBERG MOUNTAINS
ANTARCTICA
SS 58-60/1
S7200—E16200/1 X 4.5

FOR SALE BY U. S. GEOLOGICAL SURVEY, WASHINGTON, D. C. 20242