UNITED STATES
DEPARTMENT OF THE INTERIOR
GEOLOGICAL SURVEY

# CAPE BURKS

ANTARCTICA
1:250,000 RECONNAISSANCE SERIES

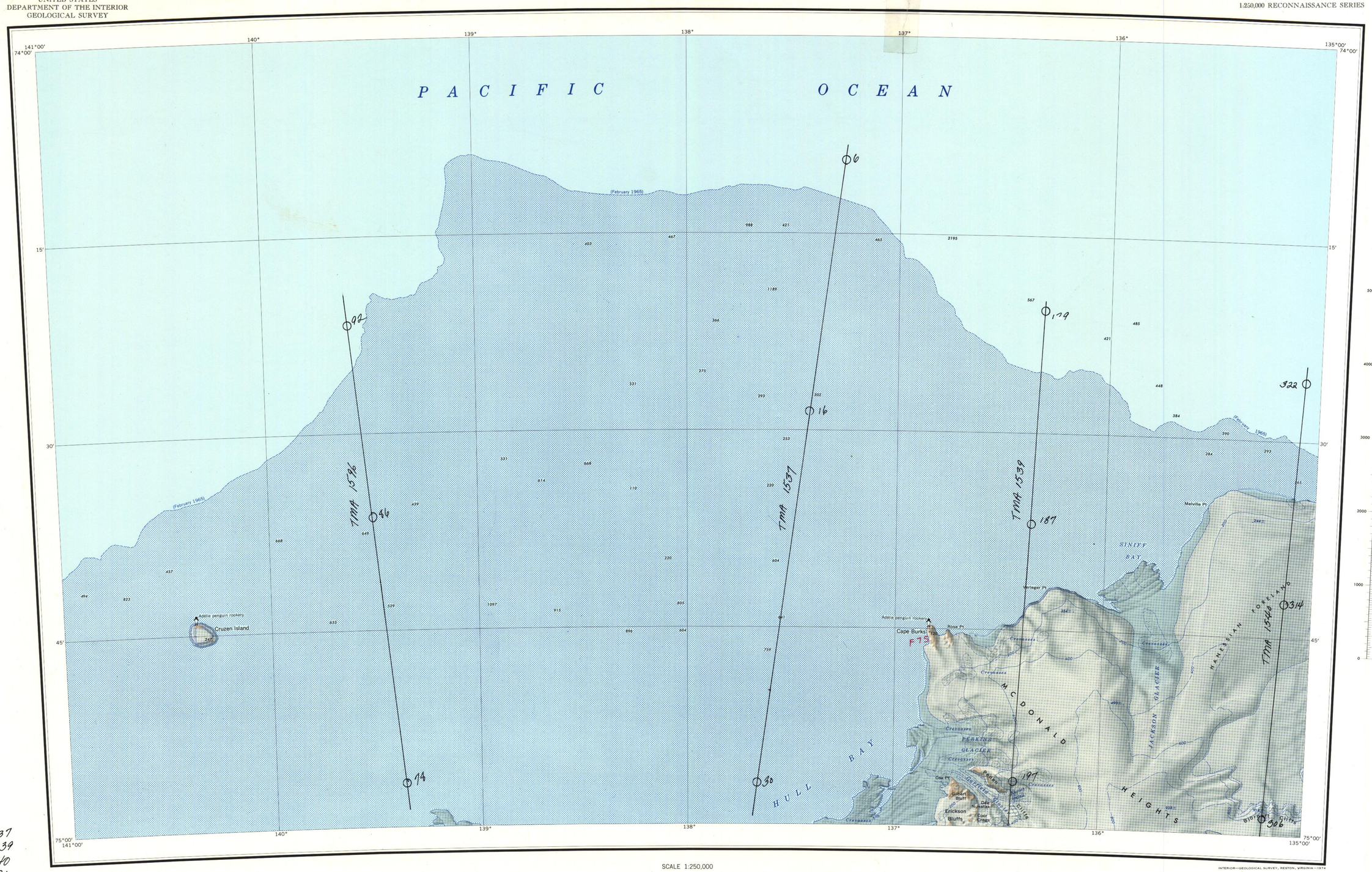


TMA 1537
1539
1540
1596

Mapped, edited, and published by the U. S. Geological Survey in cooperation with the National Science Foundation

Control by U. S. Geological Survey

Compiled in 1969 from U. S. Navy tricamera aerial photographs taken 1964–1965

Hydrographic data by U. S. Naval Oceanographic Office 1967
This information is not intended for navigational purposes

Names approved by U. S. Board on Geographic Names

Absence of the crevasse symbol does not necessarily indicate a crevasse-free area

COMPILATION DIAGRAM




SCALE 1:250,000

5 0 5 10 15 20 Statute Miles

5 0 5 10 15 20 25 30 Kilometers

5 0 5 10 15 Nautical Miles

Lambert Conformal Conic Projection—Standard Parallels 72°40′ and 75°20′
CONTOUR INTERVAL 200 METERS—DATUM IS MEAN SEA LEVEL
Elevations and depths in meters

LEGEND

| | Ice area | Ice-free area |
|---|---|---|
| Contour lines | | |
| (definite) | | |
| (approximate) | | |
| (conjectural) | | |
| Cliff or escarpment | | |
| Steep slope | | |
| Small hillocks | | |
| Intersected control stations | .321 | .321 |
| Photogrammetric elevations | ▲2150± | ▲2150± |
| Ice thickness | 54 | |

| | |
|---|---|
| Astro control station | |
| Survey control stations | △1041 ▲Signal |
| Traverse route with spot height | .133 |
| Moraine | |
| Glacier | |
| Crevasses | Crevasses |
| Coastline under ice (definite; indefinite) | |
| Ice shelf | |
| Icebergs | |
| Fast or bay ice | |

FOR SALE BY U. S. GEOLOGICAL SURVEY, RESTON, VIRGINIA 22092

LOCATION DIAGRAM

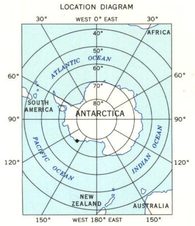


INDEX TO ADJOINING SHEETS

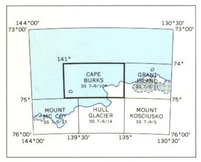


Sheet numbering system based on International Map of the World

INTERIOR—GEOLOGICAL SURVEY, RESTON, VIRGINIA—1974

CAPE BURKS
ANTARCTICA
SS 7-9/10*(135°W-141°W)
S7400–W13500/1X6

# 78