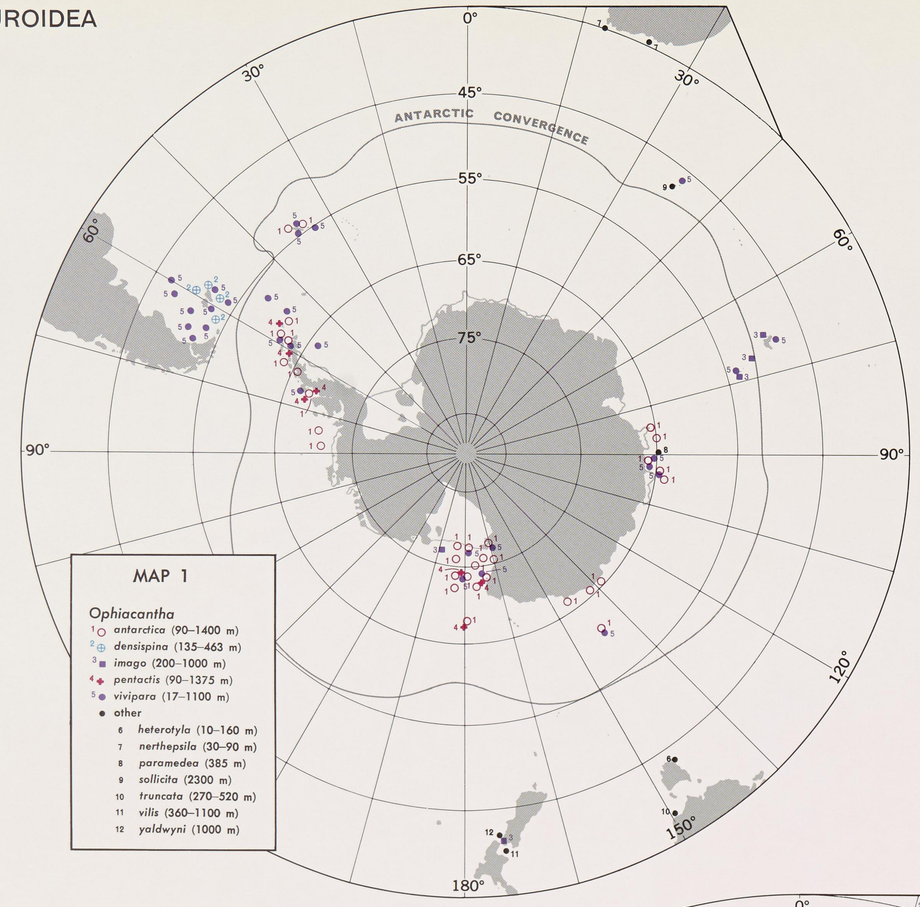

MAP 1

Ophiacantha
1 ○ *antarctica* (90–1400 m)
2 ⊕ *densispina* (135–463 m)
3 ■ *imago* (200–1000 m)
4 ◆ *pentactis* (90–1375 m)
5 ● *vivipara* (17–1100 m)
● other
6 *heterotyla* (10–160 m)
7 *nerthepsila* (30–90 m)
8 *paramedea* (385 m)
9 *sollicita* (2300 m)
10 *truncata* (270–520 m)
11 *vilis* (360–1100 m)
12 *yaldwyni* (1000 m)

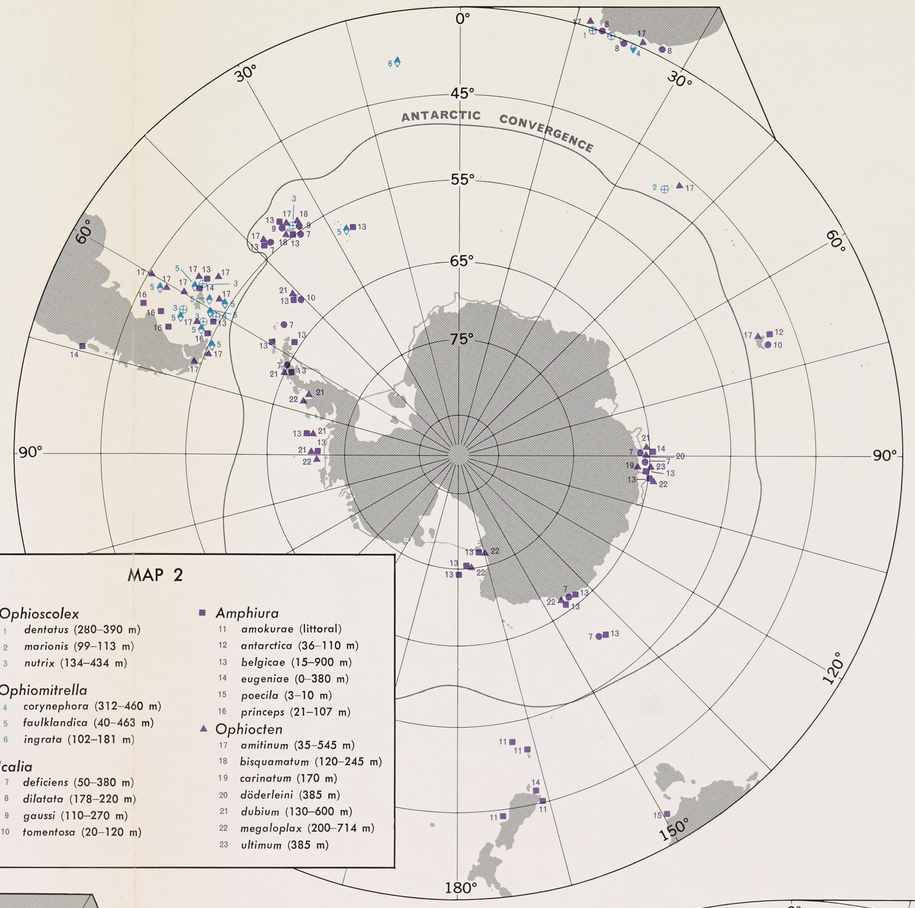

MAP 2

⊕ *Ophioscolex*
1 *dentatus* (280–390 m)
2 *marionis* (99–113 m)
3 *nutrix* (134–434 m)

◆ *Ophiomitrella*
4 *corynephora* (312–460 m)
5 *faulklandica* (40–463 m)
6 *ingrata* (102–181 m)

● *Icalia*
7 *deficiens* (50–380 m)
8 *dilatata* (178–220 m)
9 *gaussi* (110–270 m)
10 *tomentosa* (20–120 m)

■ *Amphiura*
11 *amokurae* (littoral)
12 *antarctica* (36–110 m)
13 *belgicae* (15–900 m)
14 *eugeniae* (0–380 m)
15 *poecila* (3–10 m)
16 *princeps* (21–107 m)

▲ *Ophiocten*
17 *amitinum* (35–545 m)
18 *bisquamatum* (120–245 m)
19 *carinatum* (170 m)
20 *döderleini* (385 m)
21 *dubium* (130–600 m)
22 *megaloplax* (200–714 m)
23 *ultimum* (385 m)

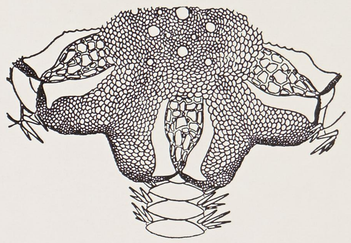

Amphiura
Disc up to ¾ in., arms 4 inches long

All drawings after Fell, 1962

Ophiura
About 1 in. across the arms

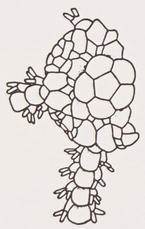

Monamphiura
About ¾ in. across the arms

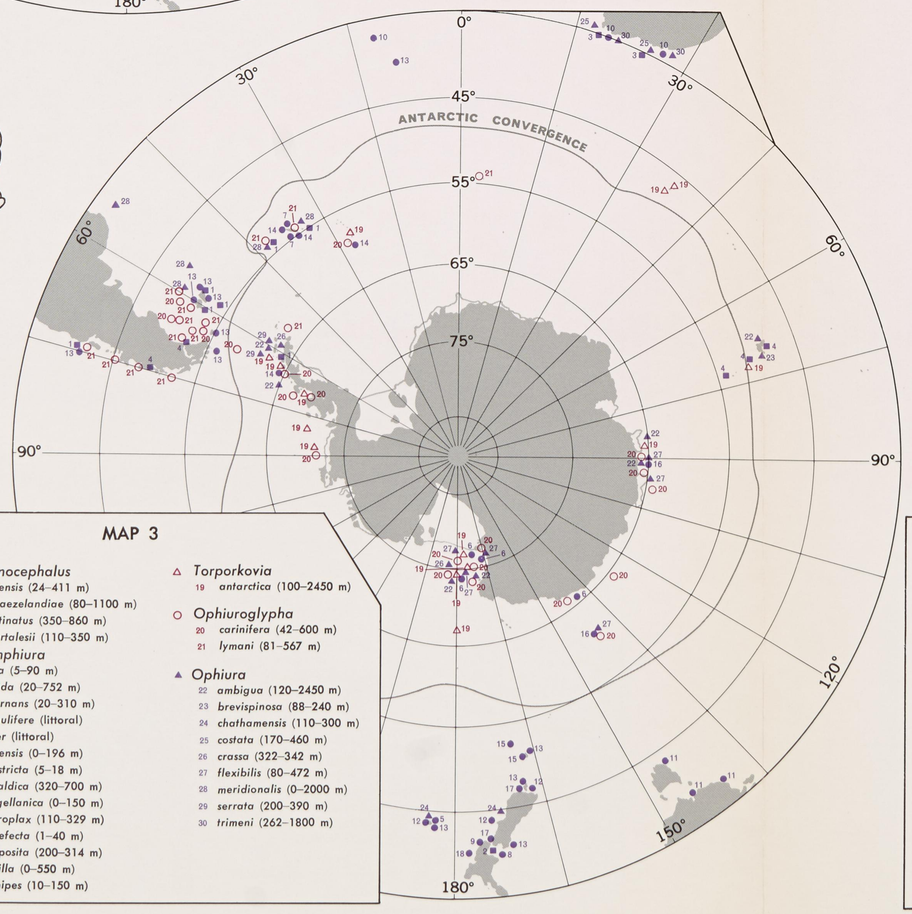

MAP 3

■ *Gorgonocephalus*
1 *chilensis* (24–411 m)
2 *novaezelandiae* (80–1100 m)
3 *pectinatus* (350–860 m)
4 *pourtalesii* (110–350 m)

● *Monamphiura*
5 *alba* (5–90 m)
6 *algida* (20–752 m)
7 *alternans* (20–310 m)
8 *annulifera* (littoral)
9 *aster* (littoral)
10 *capensis* (0–196 m)
11 *constricta* (5–18 m)
12 *heraldica* (320–700 m)
13 *magellanica* (0–150 m)
14 *microplax* (110–329 m)
15 *praefecta* (1–40 m)
16 *proposita* (200–314 m)
17 *pusilla* (0–550 m)
18 *spinipes* (10–150 m)

△ *Torporkovia*
19 *antarctica* (100–2450 m)

○ *Ophiuroglypha*
20 *carinifera* (42–600 m)
21 *lymani* (81–567 m)

▲ *Ophiura*
22 *ambigua* (120–2450 m)
23 *brevispinosa* (88–240 m)
24 *chathamensis* (110–300 m)
25 *costata* (170–460 m)
26 *crassa* (322–342 m)
27 *flexibilis* (80–472 m)
28 *meridionalis* (0–2000 m)
29 *serrata* (200–390 m)
30 *trimeni* (262–1800 m)



Gorgonocephalus
Arm-spread up to about 10 in.

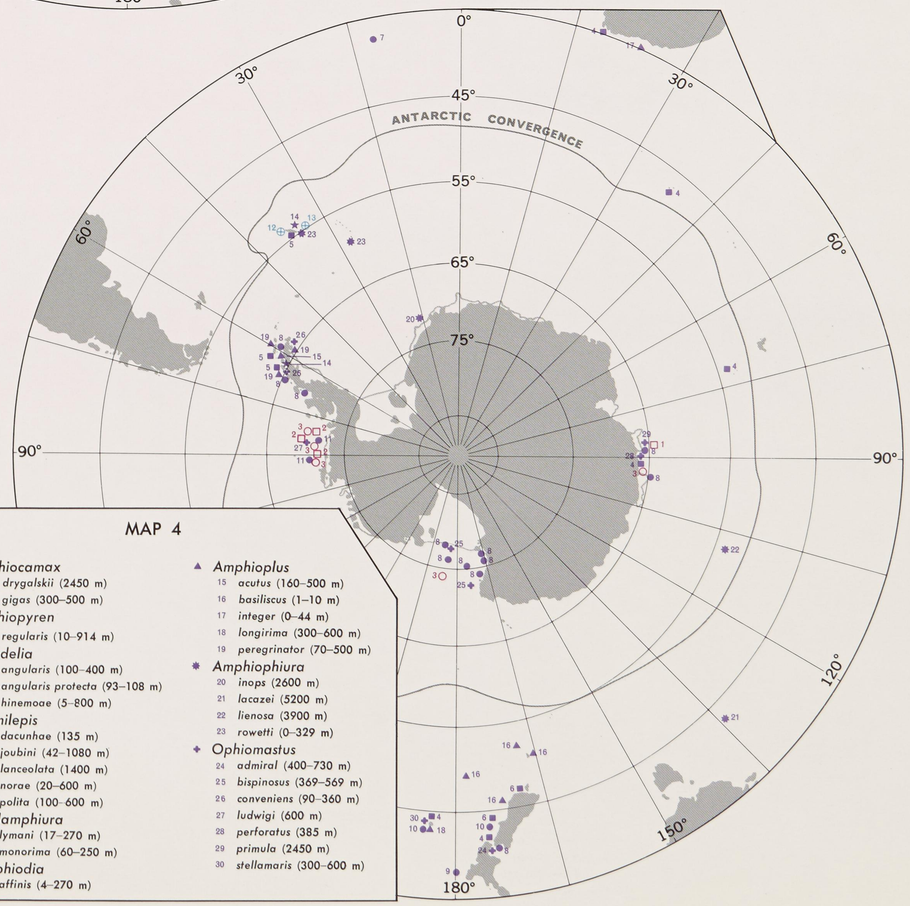

MAP 4

□ *Ophiocamax*
1 *drygalskii* (2450 m)
2 *gigas* (300–500 m)

○ *Ophiopyren*
3 *regularis* (10–914 m)

■ *Pandelia*
4 *angularis* (100–400 m)
5 *angularis protecta* (93–108 m)
6 *hinemoae* (5–800 m)

● *Hemilepis*
7 *dacunhae* (135 m)
8 *joubini* (42–1080 m)
9 *lanceolata* (1400 m)
10 *norae* (20–600 m)
11 *polita* (100–600 m)

⊕ *Nullamphiura*
12 *lymani* (17–270 m)
13 *monorima* (60–250 m)

★ *Amphiodia*
14 *affinis* (4–270 m)

▲ *Amphioplus*
15 *acutus* (160–500 m)
16 *basiliscus* (1–10 m)
17 *integer* (0–44 m)
18 *longirima* (300–600 m)
19 *peregrinator* (70–500 m)

✱ *Amphiophiura*
20 *inops* (2600 m)
21 *lacazei* (5200 m)
22 *lienosa* (3900 m)
23 *rowetti* (0–329 m)

✦ *Ophiomastus*
24 *admiral* (400–730 m)
25 *bispinosus* (369–569 m)
26 *conveniens* (90–360 m)
27 *ludwigi* (600 m)
28 *perforatus* (385 m)
29 *primula* (2450 m)
30 *stellamaris* (300–600 m)

COMPILED BY H. B. FELL,
T. HOLZINGER, AND M. SHERRADEN

AMERICAN GEOGRAPHICAL SOCIETY—1969