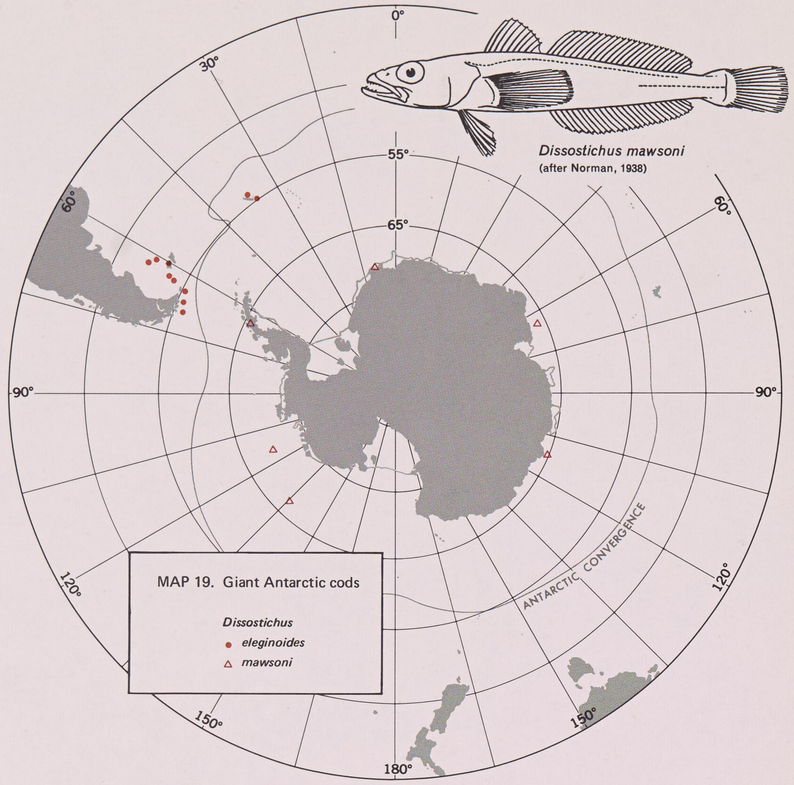
Dissostichus mawsoni
(after Norman, 1938)
0°
30°
55°
65°
60°
90°
120°
150°
180°
ANTARCTIC CONVERGENCE
MAP 19. Giant Antarctic cods
Dissostichus
eleginoides
mawsoni

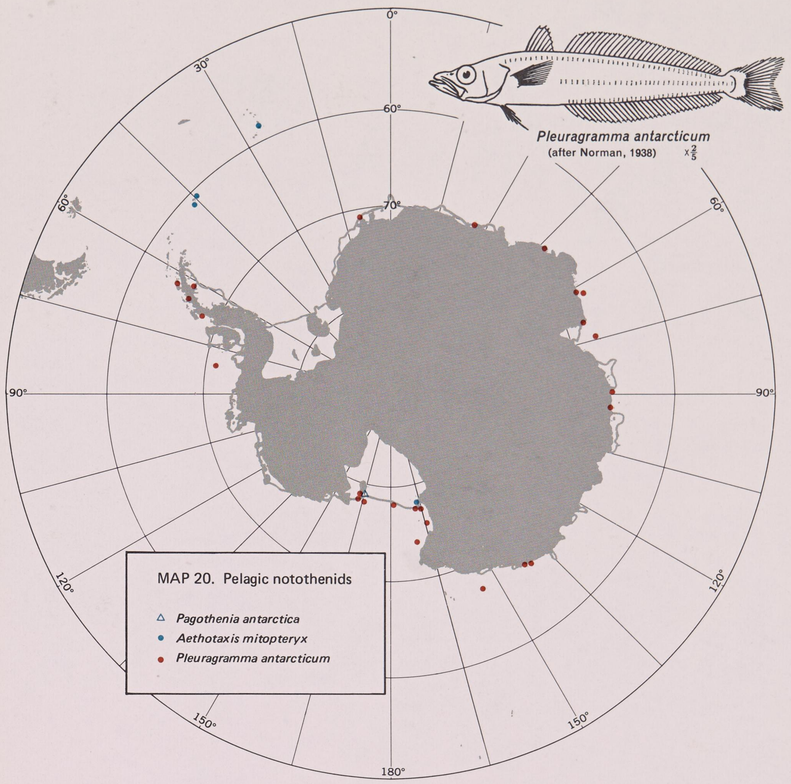
Pleuragramma antarcticum
(after Norman, 1938) x 2/5
0°
30°
60°
70°
90°
120°
150°
180°
MAP 20. Pelagic notothenids
Pagothenia antarctica
Aethotaxis mitopteryx
Pleuragramma antarcticum

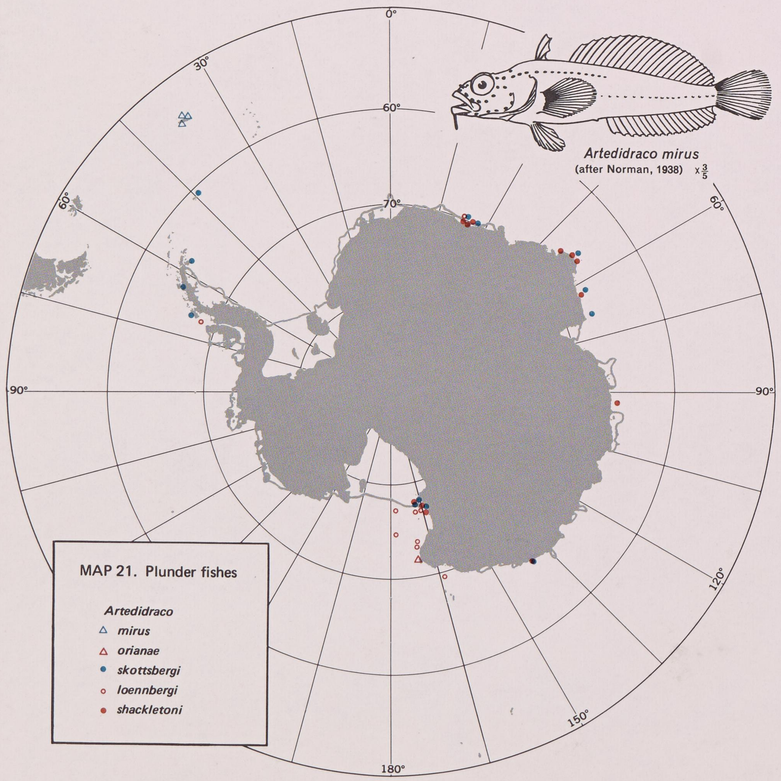
Artedidraco mirus
(after Norman, 1938) x 3/5
0°
30°
60°
70°
90°
120°
150°
180°
MAP 21. Plunder fishes
Artedidraco
mirus
orianae
skottsbergi
loennbergi
shackletoni

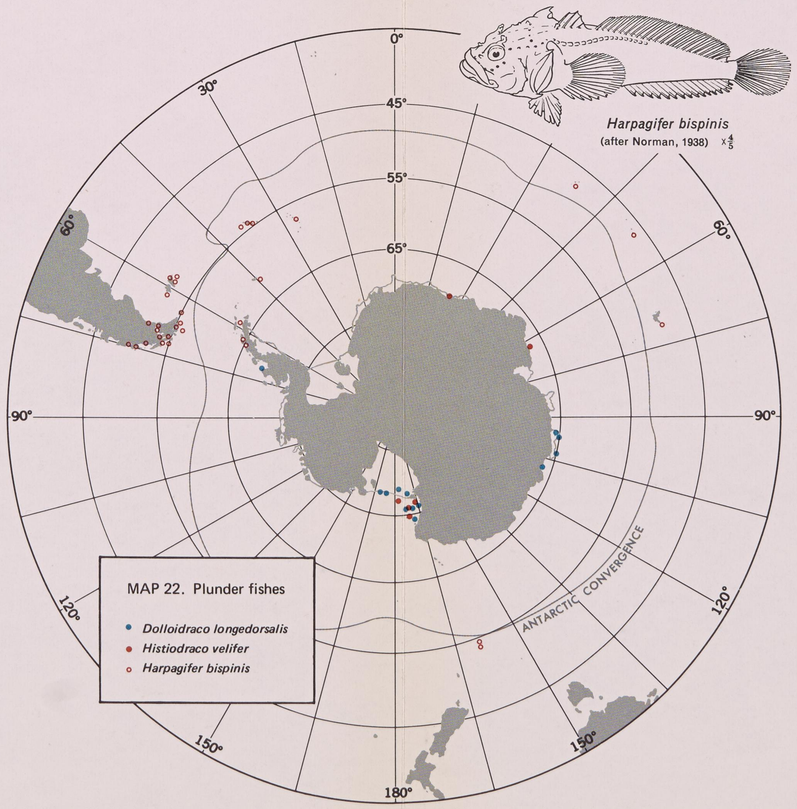
Harpagifer bispinis
(after Norman, 1938) x 4/5
0°
30°
45°
55°
65°
90°
120°
150°
180°
ANTARCTIC CONVERGENCE
MAP 22. Plunder fishes
Dolloidraco longedorsalis
Histiodraco velifer
Harpagifer bispinis

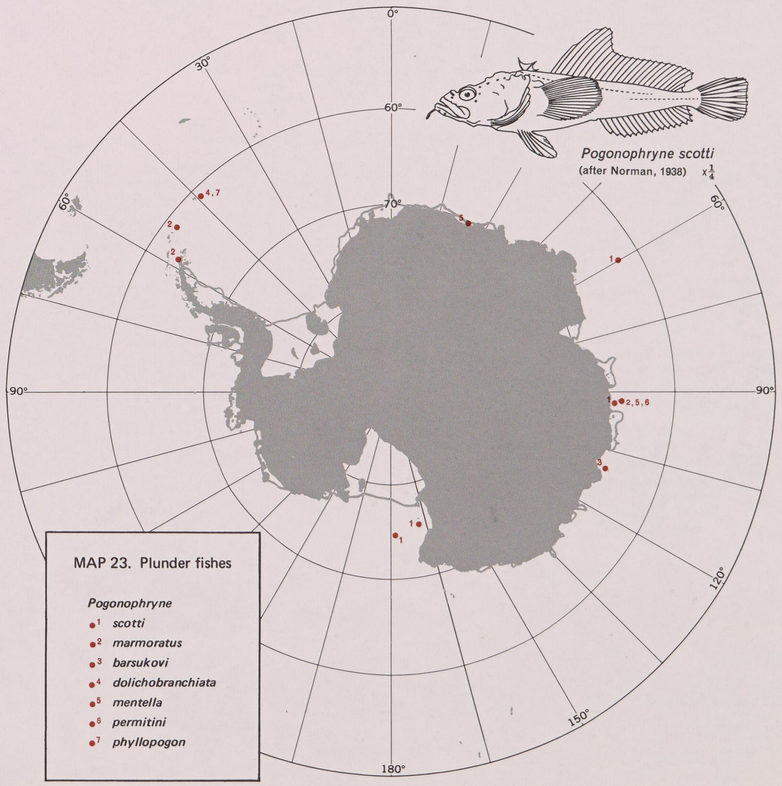
Pogonophryne scotti
(after Norman, 1938) x 3/4
0°
30°
60°
70°
90°
120°
150°
180°
MAP 23. Plunder fishes
Pogonophryne
1 scotti
2 marmoratus
3 barsukovi
4 dolichobranchiata
5 mentella
6 permitini
7 phyllopogon