SCALE < 1:375,000 BUT ≥ 1:750,000

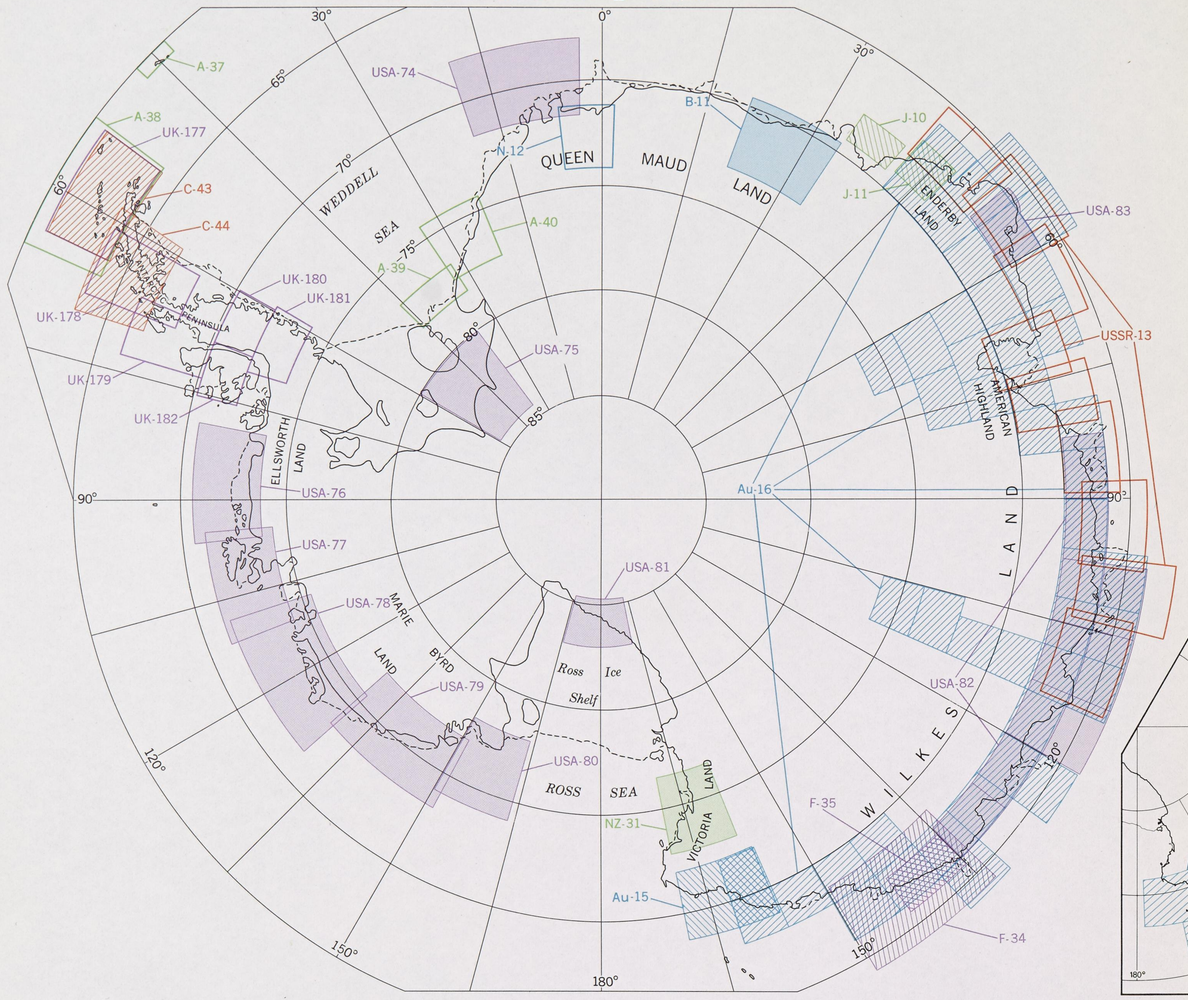


SCALE < 1:750,000 BUT ≥ 1:1,000,000

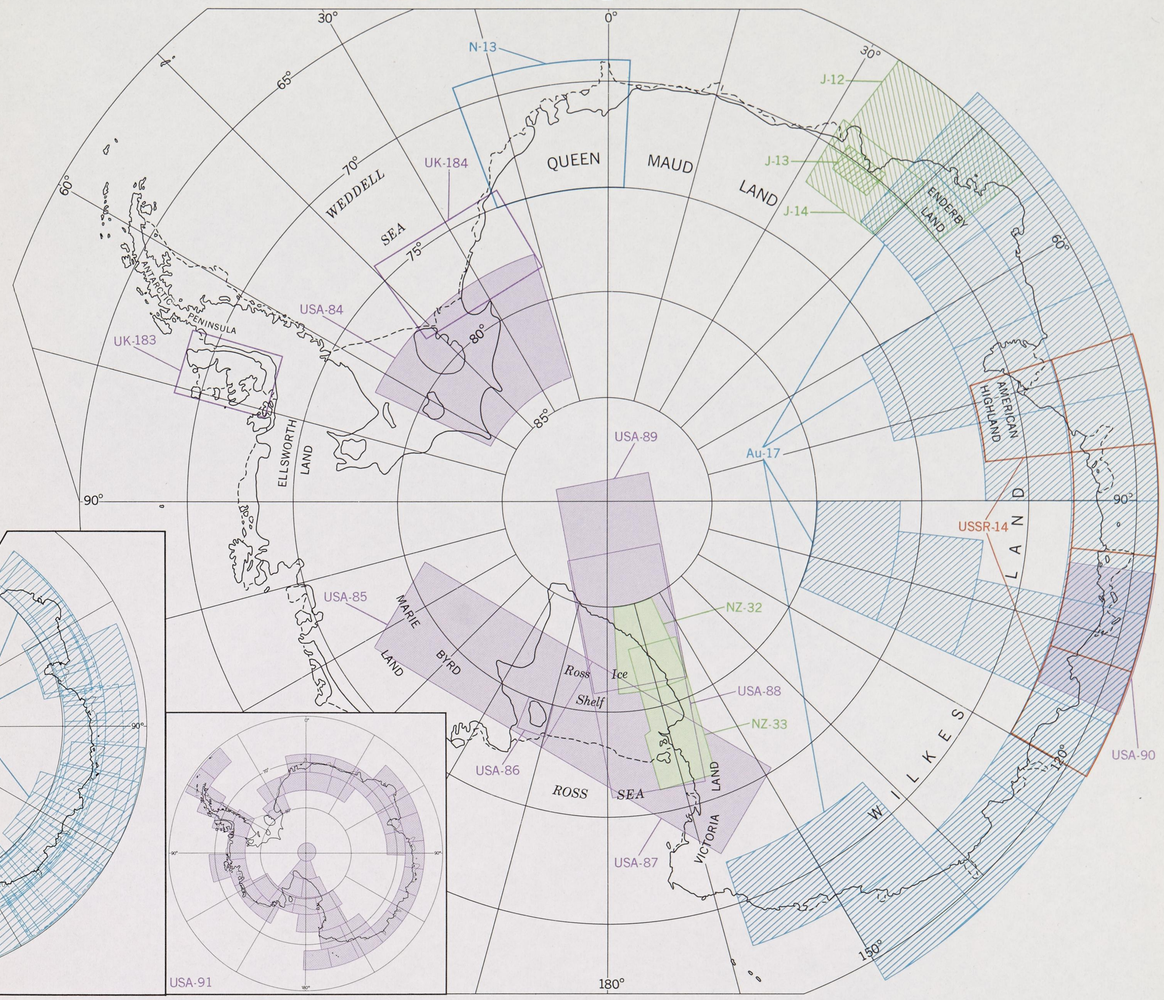


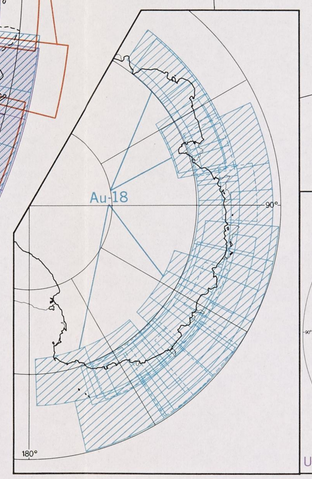





## COLOR KEY

- ARGENTINA
- AUSTRALIA
- BELGIUM
- CHILE
- FRANCE
- JAPAN
- NEW ZEALAND
- NORWAY
- UNION OF SOVIET SOCIALIST REPUBLICS
- UNITED KINGDOM
- UNITED STATES OF AMERICA

## Maps Indexed on This Plate

| Number | Scale | Date[1] | Title | B,E[2] | P[3] |
|---|---|---|---|---|---|
| **ARGENTINA** | | | | | |
| A-37* | 1:450,000 | 1959 | Islas Orcadas del Sur (No. 31) | B,E | 1 |
| A-38* | 1:700,000 | 1962 | Islas Shetland del Sur y Mar de la Flota (No. 102) | B,E | 1 |
| A-39 | 1:500,000 | 1962 | Mar de Weddell, de Bahía Vahsel a Bahía Austral (No. 123) | B | 1 |
| A-40 | 1:500,000 | 1961 | Mar de Weddell, Barrera de Hielo (No. 122) | B | 1 |
| **AUSTRALIA** | | | | | |
| Au-15 | 1:500,000 | 1962 | Coastal Regions between Longitudes 156°E and 168°E | — | 4a |
| Au-16 | 1:500,000 | 1959-1963 | Australian Antarctic Territory [46 sheets] | E | 4a |
| Au-17 | 1:1,000,000 | 1959-1963 | Australian Antarctic Territory [19 sheets] | E | 4a |
| Au-18 | 1:1,000,000 | 1954-1962 | Track Charts [Depth soundings taken along ship tracks, 49 sheets] | B | 5a, 4a |
| **BELGIUM** | | | | | |
| B-11 | 1:500,000 | 1959 | Terre de la Reine Maud | E | 8 |
| **CHILE** | | | | | |
| C-43* | 1:500,000 | 1961 | Isla Elefante—Isla Trinidad (No. 1400) | B,E | 10 |
| C-44 | 1:500,000 | 1963 | Isla Trinidad a Estrecho Matha (No. 1500) | B,E | 10 |
| **FRANCE** | | | | | |
| F-34* | 1:741,940 | 1959 | De la Terre Wilkes au Glacier Ninnis (No. 6101) | B,E | 16 |
| F-35* | 1:500,000 | 1955 | Terre Adélie | E | 14 |
| **JAPAN** | | | | | |
| J-10 | 1:600,000 | 1961 | Lützow-Holm Bay (S11) | B,E | 25 |
| J-11 | 1:500,000 | 1961 | Japanese Antarctic Research Expedition V | E | 26 |
| J-12 | 1:800,000 | 1961 | Lützow-Holm Bay to Amundsen Bay (S13) | B,E | 25 |
| J-13 | 1:1,000,000 | 1960 | Traverse of Japanese Antarctic Research Expedition IV | E | 26 |
| J-14 | 1:1,000,000 | 1961 | Reconnaissance Map of Mizuho Plateau | E | 26 |
| **NEW ZEALAND** | | | | | |
| NZ-31 | 1:500,000 | 1962 | Mawson and Aviator Glaciers | | 28a |
| NZ-32 | 1:1,000,000 | 1958 | Queen Elizabeth Range | E | 28a |
| NZ-33 | 1:1,000,000 | 1957 | McMurdo Sound (NZMS/135) | E | 28 |
| **NORWAY** | | | | | |
| N-12 | 1:500,000 | 1963 | Maudheimvidda Aust, Dronning Maud Land | E | 31 |
| N-13 | 1:1,000,000 | 1963 | Kronprinsesse Märtha Kyst, Maudheimvidda | | 31 |
| **UNION OF SOVIET SOCIALIST REPUBLICS** | | | | | |
| USSR-13 | 1:500,000 | 1958 | Indian Ocean: Antarctic Coast (Nos. 5594-5599 and 5997-5999) | B,E | 38 |
| USSR-14 | 1:1,000,000 | 1959 | Antarctica [5 sheets] | B,E | 38 |
| **UNITED KINGDOM** | | | | | |
| UK-177* | 1:500,000 | 1962 | South Shetland Islands and Bransfield Strait (No. 3205) | B,E | 48 |
| UK-178* | 1:500,000 | 1963 | Brabant Island to Adelaide Island (No. 3570) | B,E | 48 |
| UK-179* | 1:500,000 | 1961 | Lavoisier Island to Alexander Island (No. 3571) | B,E | 48 |
| UK-180 | 1:500,000 | 1959 | Falkland Islands Dependencies, Sheet 15 (DOS 710 [Series D401]) | E | 45 |
| UK-181 | 1:500,000 | 1961 | Falkland Islands Dependencies, Sheet 17 (DOS 710 [Series D401]) | E | 45 |
| UK-182 | 1:500,000 | 1963 | Falkland Islands Dependencies, Sheet 14 (DOS 710 [Series D401]) | E | 45 |
| UK-183 | 1:1,000,000 | 1963 | Alexander Island and Charcot Island | E | 51 |
| UK-184 | 1:1,000,000 | 1957 | Coats Land (RDFO [Misc] 45) | E | 50 |
| **UNITED STATES OF AMERICA** | | | | | |
| USA-74 | 1:500,000 | 1957 | Princess Martha Coast (No. 6649) | B | 59 |
| USA-75 | 1:500,000 | 1957 | Pensacola Mountains | E | 62 |
| USA-76 | 1:500,000 | 1961 | Eights Coast and George Bryan Coast (No. 6713) | B | 59 |
| **UNITED STATES OF AMERICA** [*Continued*] | | | | | |
| USA-77 | 1:500,000 | 1962 | Thwaites Ice Tongue to Thurston Island (No. 6633) | B | 59 |
| USA-78 | 1:500,000 | 1962 | Getz Ice Shelf to Bear Island (No. 6687) | B | 59 |
| USA-79 | 1:500,000 | 1962 | Sulzberger Bay to Getz Ice Shelf (No. 6688) | B | 59 |
| USA-80 | 1:500,000 | 1962 | Little America V to Sulzberger Bay (No. 6689) | B | 59 |
| USA-81 | 1:500,000 | 1961 | Liv Glacier to Beardmore Glacier [Sketch map for names] | | 62 |
| USA-82 | 1:500,000 | 1956-1960 | Antarctica Reconnaissance, Preliminary Base [10 sheets] | E | 57 |
| USA-83 | 1:500,000 | 1956 | Antarctica Reconnaissance, Preliminary Base [1 sheet] | E | 57 |
| USA-84 | 1:1,000,000 | 1957 | Berkner Island and Dufek Massif Area [Sketch map] | E | 61 |
| USA-85 | 1:1,000,000 | 1963 | Little America V to Byrd Station (Air Navigation Chart, H.O. Misc 16384-11) | E | 59 |
| USA-86 | 1:1,000,000 | 1962 | Roosevelt Island | E | 64 |
| USA-87 | 1:1,000,000 | 1963 | McMurdo Sound to Little America (Air Navigation Chart, H.O. Misc 16384-10) | E | 59 |
| USA-88 | 1:1,000,000 | 1963 | McMurdo Sound to Robert Scott Glacier (Air Navigation Chart, H.O. Misc 16384-6) | E | 59 |
| USA-89 | 1:1,000,000 | 1963 | Shackleton Inlet to South Pole (Air Navigation Chart, H.O. Misc 16384-7) | E | 59 |
| USA-90 | 1:1,000,000 | 1958 | Knox Coast (Experimental Chart) | E | 57 |
| USA-91* | 1:1,000,000 | 1955-1963 | World Aeronautical Charts [44 sheets] | E | 53 |

[1] Date of latest known edition or revision. Sheets containing more than one map have sometimes been reissued without changes to all the maps.
[2] B indicates map contains bathymetric information; E indicates map contains elevation information.
[3] Publisher; number is coded to list of publishers in the Appendix to the accompanying text.
* Revision of map published before 1954 and listed for that period.