1900 - 1953

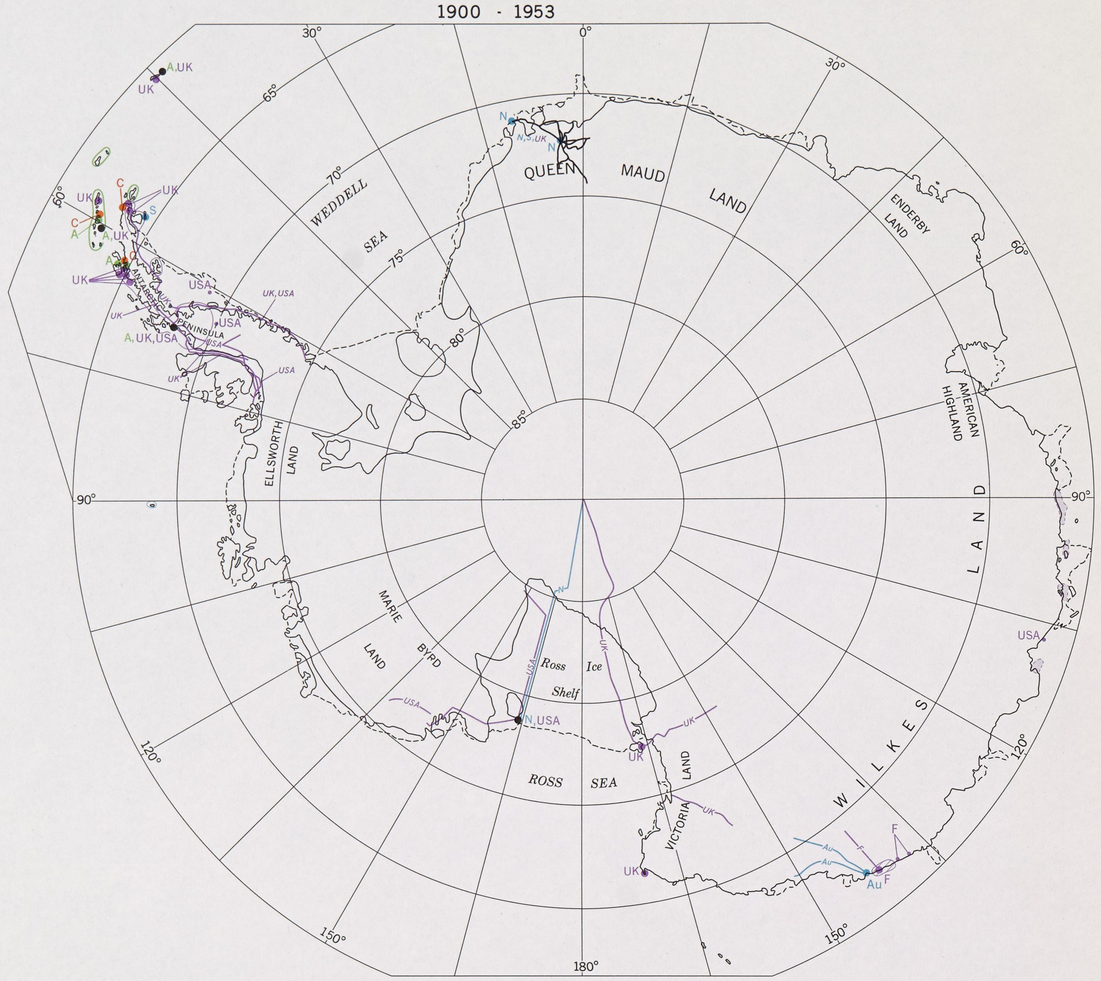

1954 - 1964

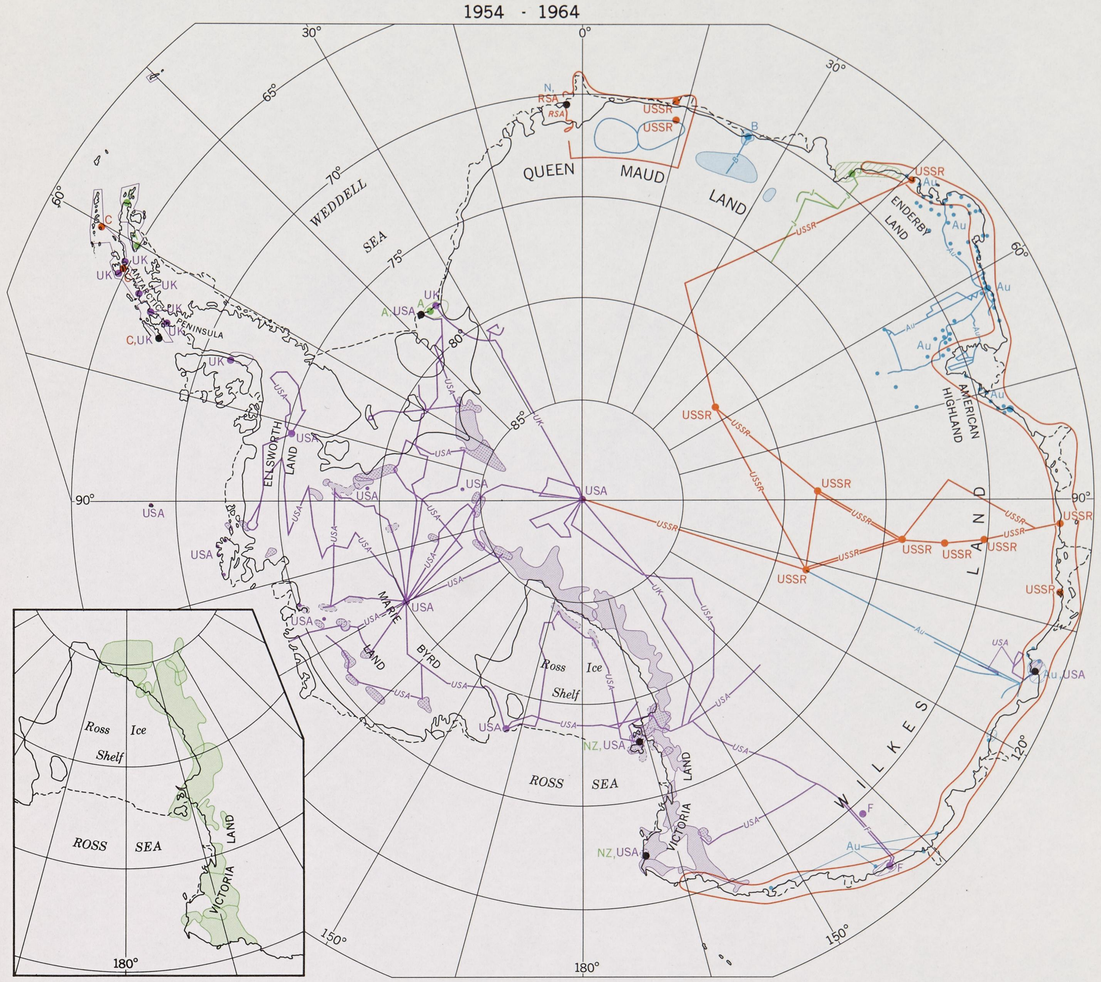

ALL NATIONS 1900 - 1964

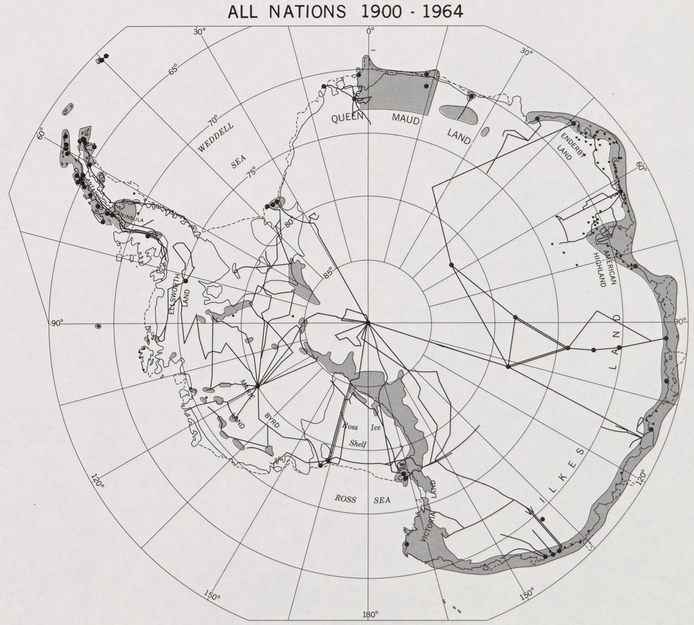

COLOR KEY

NATION	I	II	III	IV
ARGENTINA		A		
AUSTRALIA		Au	Au	Au
BELGIUM		B		B
CHILE		C		
FRANCE		F	F	F
JAPAN		J		J
NORWAY		N		N
NEW ZEALAND		NZ		
REPUBLIC OF SOUTH AFRICA		RSA		RSA
SWEDEN		S		

NATION	I	II	III	IV	V	VI
UNION OF SOVIET SOCIALIST REPUBLICS		USSR		USSR		
UNITED KINGDOM		UK	UK	UK		
UNITED STATES OF AMERICA		USA	USA	USA		
UNITED STATES OF AMERICA						
UNITED STATES OF AMERICA						
Two or more countries		A, UK				

EXPLANATION OF COLUMN HEADINGS

I Regions in which positions have been determined by various methods
II Scientific bases and selected early camps
III Astronomical stations
IV Sledge journeys and oversnow traverses
V Regions in which positions have been determined by electronic traverses
VI Regions in which positions have been determined by base line intersection

EDITOR'S NOTE

The type of position determination listed in columns III, V, and VI has been accomplished by many countries. However, in most cases all have been included under "various methods" (column I) because of lack of definite information about the extent of each type.

AMERICAN GEOGRAPHICAL SOCIETY - 1965