Maps Indexed on This Plate

Number	Scale	Date[1]	Title	B,E[2]	P[3]
ARGENTINA					
A-1	1:4,000	1953	Rada Pingüinera, Isla Decepción (No. 100)	B	1
A-2	1:3,500	1952 (2nd ed)	Islotes Debenham, Bahía Margarita (No. 116)	B	1
A-3	1:20,000	1916	Caletas Uruguay y Scotia (No. 31)	B	1
A-4	1:20,000	1946	Archipiélago Melchior (No. 101)	B	1
A-5	1:50,000	1930	Isla Laurie, Bahía Uruguay y Estrecho de Washington (No. 31)	B	1
A-6	1:50,000	1944	Isla Decepción (No. 100)	B,E	1
AUSTRALIA					
Au-1	1:63,360	1948	Young Island	E	5a
Au-2	1:63,360	1948	Buckle Island	E	5a
CHILE					
C-1	1:10,000	1951	Puerto Covadonga (No. 503 [1404])[4]	B	10
C-2	1:10 000	1947	Puerto Soberanía, Bahía Chile (No. 500 [1401])[4]	B	10
C-3	1:10,000	1947	Bahía Yankee, Isla Greenwich (No. 501 [1402])[4]	B	10
C-4	1:8,000	1947	Caleta Balleneros, Isla Decepción (No. 501 [1402])[4]	B	10
C-5	1:4,000	1951	Caleta Gloria, Bahía Paraíso (No. 511 [1505])[4]	B	10
C-6	1:20,000	1947	Caleta Visca, Isla Rey Jorge (No. 502 [1403])[4]	B	10
C-7	1:20,000	1947-1951	Bahía Chile, Isla Greenwich (No. 500 [1401])[4]	B	10
C-8	1:20,000	1947	Bahía Neny (No. 530 [1604])[4]	B,E	10
C-9	1:40,000	1947	Bahía Almirantazgo, Isla Rey Jorge (No. 502 [1403])[4]	B	10
C-10	1:50,000	1947	Isla Decepción (No. 501 [1402])[4]	B	10
C-11	1:50,000	1951	Bahía Paraíso y Canales de Acceso (No. 511 [1505])[4]	B	10
FRANCE					
F-1	1:10,000	1912	Passe du Challenger et Anse des Baleiniers, Ile Déception (No. 5449)	B	16
F-2	1:5,000	1912	Port Charcot [Inset on F-20]	B	15
F-3	1:1,000	1912	Port Circoncision, Ile Petermann		15
F-4	1:4,065	1912	Ile Petermann	B	15
F-5	1:4,065	1912	Port Circoncision [Inset on F-20]	B	15
F-6	1:20,000	1912	Port Lockroy [Inset on F-20]	B	15
F-7	1:50,000	1912	Baie de l'Amirauté (No. 5448)	B	16
F-8	1:50,000	1912	Mouillage de l'Ile Déception [Inset on F-20]	B,E	15
F-9	1:50,000	1912	Ile Déception (No. 5449)	B	16
F-10	1:66,666	1912	Environs de la Station d'Hivernage	B,E	15
GERMANY					
G-1	1:50,000	1939	Alexander v. Humboldt-Gebirge	E	20
G-2	1:50,000	1939	Wohlthat Massiv	E	20
NORWAY					
N-1	1:50,000	1929	Peter I's Öy ved Nils Larsen (*Norvegia* Ekspedisjonen 1928-29)	B	29
UNITED KINGDOM					
UK-1	1:12,500	1934	Ellefsen Harbour (No. 1775)	B,E	48
UK-2	1:12,500	1929	Queens or Borge Bay (No. 3213)	B,E	48
UK-3	1:12,500	1934	Queens or Borge Bay (No. 1775)	B	48
UK-4	1:12,500	1949	Whalers Bay (No. 3202)	B,E	48
UK-5	1:12,500	1949	Pendulum Cove (No. 3202)	B,E	48
UK-6	1:12,500	1929	Discovery Sound (No. 3213)	B	48
UK-7	1:12,500	1952	Hackapike Bay (No. 3213)	B	48
UK-8	1:10,000	1929	Port Lockroy (No. 3213)	B,E	48
UK-9	1:15,000	1947	Argentine Islands (No. 3213)	B	48
UK-10	1:15,000	1938	Northern Base, Argentine Islands (British Graham Land Expedition, 1935-1936)	B,E	51
UK-11	1:10,000	1952	Mutton Cove (No. 3213)	B	48
UK-12	1:12,500	1947	Debenham Islands (No. 3213)	B,E	48
UK-13	1:12,500	1923	Cape Evans	E	42
UK-14	1:6,250	1923	Devil's Punchbowl, Granite Harbour	E	42
UK-15	1:6,250	1923	Cuff Cape, Granite Harbour	E	42
UK-16	1:15,000	1923	Ridley Beach, Cape Adare	E	42
UK-17	1:25,000	1934	Scotia Bay and Mill Cove (No. 1775)	B	48
UK-18	1:25,000	1934	Uruguay Cove (No. 1775)	B,E	48
UK-19	1:25,000	1934	Sandefjord Bay (No. 1775)	B,E	48
UK-20	1:25,000	1929	Visca or North Anchorage (No. 3213)	B,E	48
UNITED KINGDOM [*Continued*]					
UK-21	1:25,000	1948	Visca Anchorage (No. 1774)	B,E	48
UK-22	1:30,000	1952	Hope Bay (No. 3213)	B,E	48
UK-23	1:25,000	1948	Marian Cove (No. 1774)	B	48
UK-24	1:20,000	1948	Harmony Cove (No. 1774)	B	48
UK-25	1:25,000	1948	Desolation Island (No. 1774)	B,E	48
UK-26	1:20,000	1948	Yankee Harbour (No. 1774)	B,E	48
UK-27	1:20,000	1929	Melchior Islands (No. 3213)	B	48
UK-28	1:30,000	1952	South Bay (No. 3213)	B,E	48
UK-29	1:25,000	1923	Cape Royds District, Ross Island	E	42
UK-30	1:50,000	1934	Signy Island (No. 1775)	B,E	48
UK-31	1:73,000	1903	Preliminary Map of Laurie Island, South Orkneys		52
UK-32	1:50,000	1949	Deception Island (No. 3202)	B,E	48
UK-33	1:50,000	1952	Neny Island (No. 3213)	B,E	48
UK-34	1:50,000	1923	Junction of Barrier with Ross Island [Inset on UK-73]	E	42
UK-35	1:50,000	1923	Hut Point Peninsula, Ross Island	E	42
UK-36	1:50,000	1923	Erebus Bay, Ross Island	E	42
UK-37	1:50,000	1923	The Inner Harbour, Granite Harbour	E	42
UNITED STATES OF AMERICA					
USA-1	1:4,050	1946	Hackapike Bay, Anvers Island (No. 6650)	B	59
USA-2	1:10,040	1946	Port Lockroy (No. 6653)	B	59
USA-3	1:7,680	1946	Black Island to Uruguay Island, Argentine Islands (No. 6650)	B	59
USA-4	1:4,080	1946	Mutton Cove, Biscoe Islands (No. 6650)	B	59
USA-5	1:3,580	1946	Debenham Islands (No. 6651)	B	59
USA-6	1:72,960	1941	Dorsey-Hilton N.E. Glacier Trail Chart	E	55

[1] Date of earliest known edition.
[2] B indicates map contains bathymetric information; E indicates map contains elevation information.
[3] Publisher; number is coded to list of publishers in the Appendix to the accompanying text.
[4] Map originally issued under the first number; the second number is that used for the current edition.

SCALES 1:16,000 AND LARGER

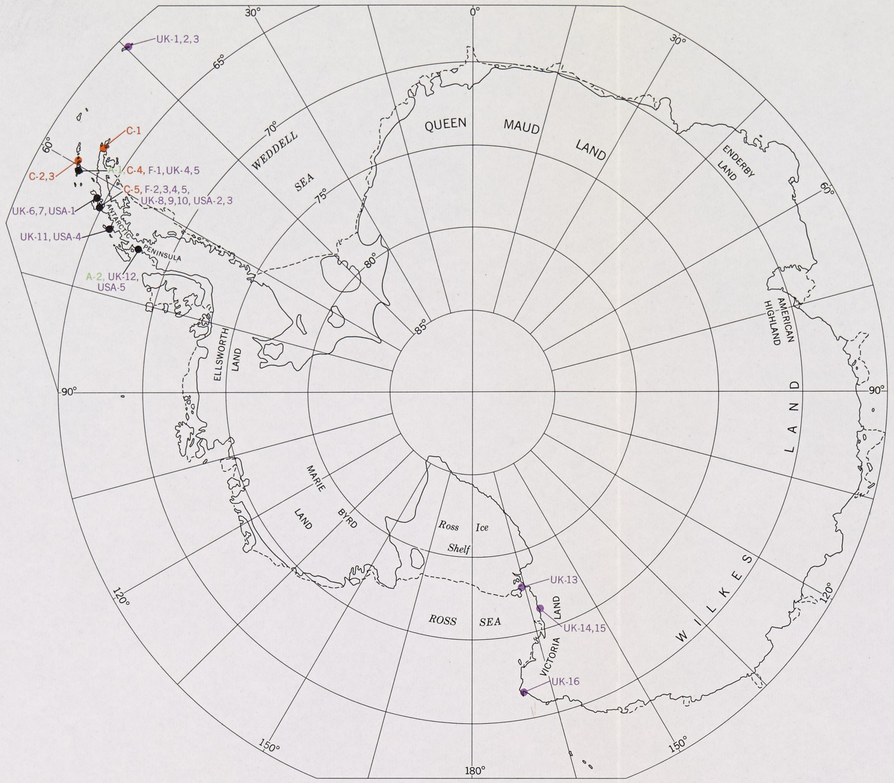

SCALES < 1:16,000 BUT ≥ 1:35,000

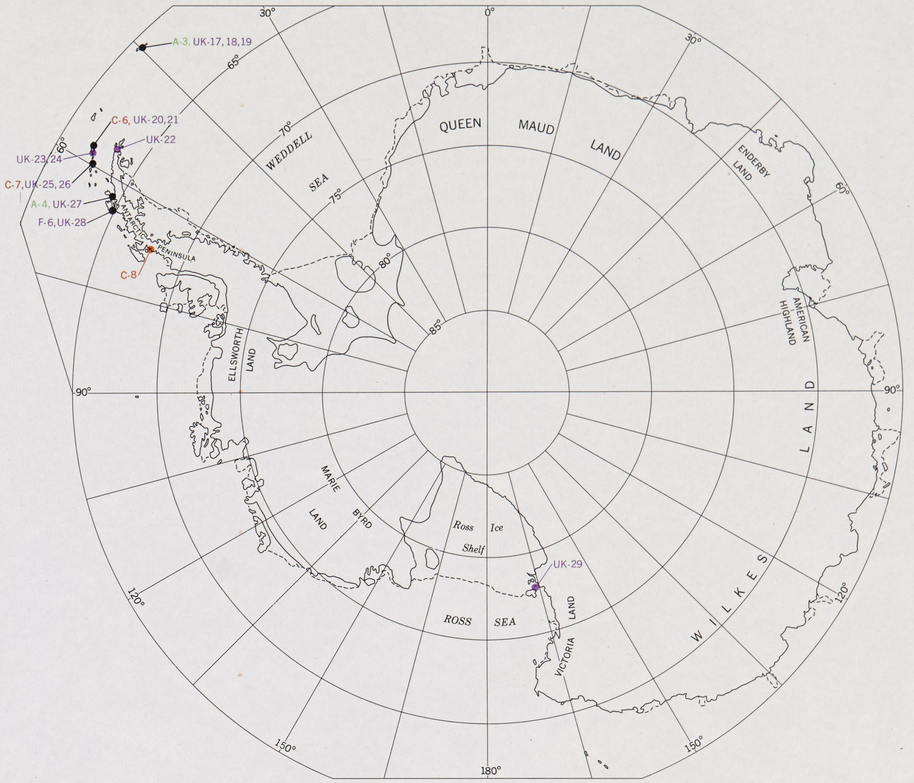

SCALES < 1:35,000 BUT ≥ 1:75,000

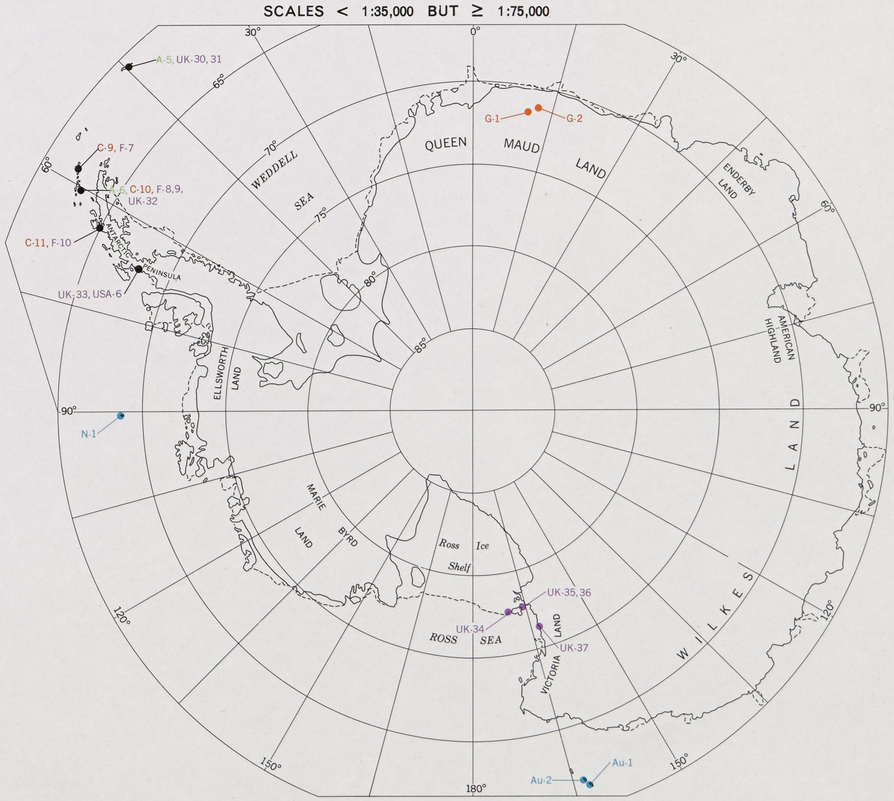

COLOR KEY

- A — ARGENTINA
- Au — AUSTRALIA
- C — CHILE
- F — FRANCE
- G — GERMANY
- N — NORWAY
- UK — UNITED KINGDOM
- USA — UNITED STATES OF AMERICA
- A, UK — Two or more countries